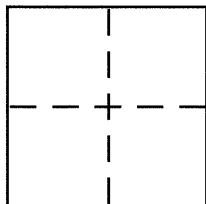


CORNER RECORD

BK 78 PG 7
Document Number CR 8072
County of ALAMEDA, California

City of OAKLAND

Brief Legal Description LOTS 185 & 186, GWIN UNIT OF THE HIGHLANDS OF OAKLAND (SM39)



CORNER TYPE

Government Corner ☐ Control ☐
Meander ☐ Property ☒
Rancho ☐ Other ☐
Date of Survey NOV. 19, 2015

COORDINATES (Optional)

N. _____
E. _____
Zone _____ NAD27 ☐ NAD83 ☐
NAD83 Epoch _____
Elev. _____
Vert. Datum: NGVD29 ☐ NAVD88 ☐
Meas. Units: Metric ☐ Imperial ☐

Corner – Left as found ☐ Found and tagged ☐ Established ☒ Reestablished ☐ Rebuilt ☐

Identification and type of corner found: Evidence used to identify or procedure used to establish or reestablish the corner:

FOUND SUBDIVISION PIN MONUMENT

A description of the physical condition of the monument as found and as set or reset:

SET 3/8" REBAR & PLASTIC CAP LS 5252
SET NAIL & TAG LS 5252

SURVEYOR'S STATEMENT

This Corner Record was prepared by me or under my direction in conformance with

the Land Surveyor's Act on DECEMBER 3, 2015

Signed Jeffrey D. Black P.L.S. or R.C.E. No. 5252

COUNTY SURVEYOR'S STATEMENT


This Corner Record was received 11 FEBRUARY, 2016


and examined and filed 28 MARCH, 2016

Signed Michael Rubner P.L.S. or R.C.E. No. 6843

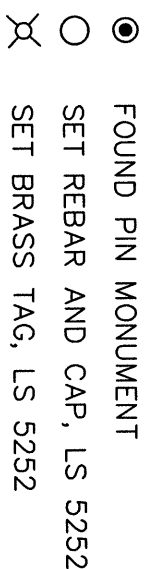
Title COUNTY SURVEYOR

County Surveyor's Comment _____





WESTMOORLAND DRIVE (50" WIDE)



LEGEND

GWIN UNIT OF THE
HIGHLANDS OF OAKLAND
5 M 39

F.B. NO. 1569 WESTMOORLAND--TOP.O.DWG JOB NO. 15-9267