

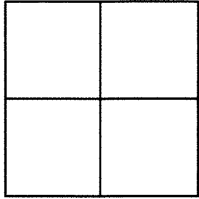
# CORNER RECORD

Agency Index BK 101 PG 20  
Document Number CR 10256  
County of ALAMEDA, California

City of EDEN TOWNSHIP

Brief Legal Description BRASS DISK MONUMENT LOCATED WITHIN MEEKLAND AVE  
IN FRONT OF 19341 MEEKLAND AVENUE

## CORNER TYPE



Government Corner ☐ Control ☒  
Meander ☐ Property ☐  
Rancho ☐ Other ☐

Date of Survey 6/7/17

## COORDINATES (Optional)

N. 2073616 E. 6095215

Elevation \_\_\_\_\_

Units Metric ☐ U.S. Survey Foot ☒

Horizontal Datum \_\_\_\_\_

Zone \_\_\_\_\_ Epoch Date \_\_\_\_\_

Vertical Datum \_\_\_\_\_

☐ Complies with Public Resources Code §§8801-8819

☐ Complies with Public Resources Code §§8890-8902

PLS Act Ref: ☐ 8765(d) ☒ 8771 ☐ 8773 ☐ Other: \_\_\_\_\_

Corner/  
Monument: ☐ Left as found ☐ Established ☐ Rebuilt ☐ Pre-Construction  
☐ Found and tagged ☒ Reestablished ☐ Referenced ☒ Post-Construction

Narrative of corner identified and monument as found, set, reset, replaced, or removed:

☒ See sheet #2 for description(s) : SEE CR 8872

SET BRASS DISK WITH PUNCH STAMPED LS 4520 IN MONUMENT WELL

FOUND AND SET POINTS AS SHOWN ON PAGE 2.

THIS POINT WAS INSTALLED AFTER A CONSTRUCTION PROJECT IN THE VICINITY.

THE TIES SHOWN HEREON ARE FOR THE PURPOSE OF PERPETUATING FOUND MONUMENTATION.


NO CLAIM IS MADE AS TO THE RELATIONSHIP OF THE POINTS OR LINES SHOWN HEREON TO TRUE BOUNDARY LOCATION.

## SURVEYOR'S STATEMENT

This Corner Record was prepared by me or under my direction in conformance with

the Professional Land Surveyors' Act on JUNE 8, 2017.

Signed VINCENT H. CUNHA P.L.S. No. LS 4520



## COUNTY SURVEYOR'S STATEMENT


This Corner Record was received 19 JULY, 2017

and examined and filed 6 SEPTEMBER, 2017.

Signed Michael Rubner P.L.S. or R.C.E. No. 6843

Title COUNTY SURVEYOR

County Surveyor's Comment



SPEC-2303-POST

SCALE: 1"=30'

## LEGEND

- SET BRASS DISK WITH PUNCH STAMPED LS4520 IN MONUMENT WELL
- ⊗ FOUND CUT CROSS IN WALK
- ✕ FOUND CUT CROSS IN CURB
- ✕ FOUND CROSS IN CURB
- FOUND REBAR & CAP STAMPED "CEI RP"
- AA##A# ALAMEDA COUNTY MONUMENT ID
- (19592) REFERENCE STREET ADDRESS

