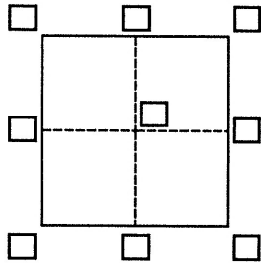


CORNER RECORD

Agency Index

BK 109 PG 15

Document Number CR11186

City of HAYWARD County of ALAMEDA, CaliforniaBrief Legal Description LOT 79, TRACT 3283 (67 M 82-90) APN: 81D-1904-65**CORNER TYPE**Government Corner ☐Control ☐Meander ☐Property ☒Rancho ☐Other ☐Date of Survey February 14, 2018**COORDINATES (Optional)**N. E. Elevation Units Metric ☐ U.S. Survey Foot ☒Horizontal Datum Zone Epoch Date Vertical Datum ☐ Complies with Public Resources Code §§8801-8819☐ Complies with Public Resources Code §§8890-8902

PLS Act Ref.:

☒ 8765(d)☐ 8771☐ 8773☐ Other:Corner/
Monument:☐ Left as found☒ Established☐ Rebuilt☐ Pre-Construction☐ Found and tagged☐ Reestablished☐ Referenced☐ Post-Construction

Narrative of corner identified and monument as found, set, reset, replaced, or removed:


☒ See sheet #2 for description(s):**SURVEYOR'S STATEMENT**

This Corner Record was prepared by me or under my direction in conformance with

the Professional Land Surveyors' Act on February 24, 2018

Signed

P.L.S. or R.C.E. No.

5071**COUNTY SURVEYOR'S STATEMENT**

This Corner Record was received

9 APRIL 2018

and examined and filed

28 JUNE 2018

Signed


P.L.S. or R.C.E. No.

6843

Title

COUNTY SURVEYOR

County Surveyor's Comment



BASIS OF BEARINGS

MONUMENTED LINE OF HIGH COUNTRY DRIVE AS SHOWN ON TRACT 3283 TAKEN AS NORTH 05°30'00" WEST.

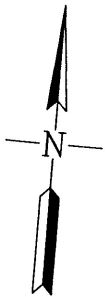
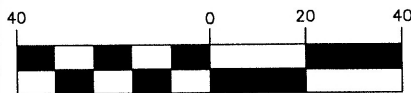
LEGEND

- FOUND CITY OF HAYWARD BRASS DISK MONUMENT
- SET REBAR & CAP L.S. 5071
- x FOUND CUT "X" ORIGIN UNKNOWN

M-M MONUMENT TO MONUMENT

REFERENCE

① TRACT 3283 (67 M 82-90)

**GRAPHIC SCALE**

(IN FEET)
1 inch = 40 ft.

BEARINGS, DISTANCES, AND COORDINATES SHOWN ARE BASED ON THE CALIFORNIA COORDINATE SYSTEM ZONE 3. TO OBTAIN GROUND DISTANCES, MULTIPLY GRID DISTANCE BY 1.0001165.

DEER PARK WAY

QV96W7

54.00'

33.00'

BASIS OF BEARINGS
N 05°30'00" W

282.00' M-M ①

HIGH COUNTRY DRIVE

RW17X1

SISKIYOU COURT

10.00'
CURB & GUTTER

84

82

N 05°30'00" W

81

85

MAP OF TRACT 3283
(67 M 82-90)

80

205.00'

N 84°30'00" E 110.00'

N 05°30'00" W 70.00'

27969 HIGH COUNTRY DR
HAYWARD, CALIFORNIA

LOT 79, TR 3283
(67 M 82-90)

APN: 81D-1904-65

N 05°30'00" W 70.00'

35.62' 39.52' 18.12' 16.74'

N 84°30'00" E 110.00'

87

78