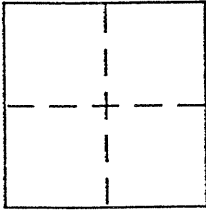


## CORNER RECORD

Document Number CR 6720City of OAKLAND County of ALAMEDA, CaliforniaBrief Legal Description LOT 6, TRACT 5019 - (144 m 3)

## CORNER TYPE

Government Corner ☐ Control ☐  
 Meander ☐ Property ☒  
 Rancho ☐ Other ☐  
 Date of Survey 9-23-14

## COORDINATES (Optional)

N. \_\_\_\_\_  
 E. \_\_\_\_\_  
 Zone \_\_\_\_\_ NAD27 ☐ NAD83 ☐  
 NAD83 Epoch \_\_\_\_\_  
 Elev. \_\_\_\_\_  
 Vert. Datum: NGVD29 ☐ NAVD83 ☐  
 Meas. Units: Metric ☐ Imperial ☐

Corner - Left as found ☒ Found and tagged ☐ Established ☒ Reestablished ☐ Rebuilt ☐

Identification and type of corner found: Evidence used to identify or procedure used to establish or reestablish the corner:

FOUND POINTS AS SHOWN ON REVERSE.


A description of the physical condition of the monument as found and as set or reset: \_\_\_\_\_

SET POINTS AS SHOWN ON REVERSE.

## SURVEYOR'S STATEMENT

This Corner Record was prepared by me or under my direction in conformance with the Land Surveyor's Act on 9-25-14

Signed [Signature] P.L.S. No. 7136



## COUNTY SURVEYOR'S STATEMENT


This Corner Record was received 9-29-14

and examined and filed 11-14-14

Signed [Signature] P.L.S. or P.C.E. No. 5726

Title COUNTY SURVEYOR

County Surveyor's Comment \_\_\_\_\_



# CORNER RECORD

LOT 6 - "TRACT 5019" - (144 M 3)


SURVEY DATE: SEPTEMBER 23, 2014

SCALE: 1"=40'

## NOTE

DISTANCES SHOWN ARE GRID DISTANCES.  
MULTIPLY GRID DISTANCES BY 1.0000983  
TO OBTAIN GROUND DISTANCES.

6



SET 5/8" REBAR & PLASTIC  
CAP, L.S. 7136. NAIL & TAG  
PER PREVIOUSLY FILED CORNER  
RECORD HAS BEEN DESTROYED.

SET 5/8" REBAR & PLASTIC  
CAP, L.S. 7136

FOUND 5/8" REBAR &  
PLASTIC CAP, L.S. 7136,  
PER PREVIOUSLY FILED  
CORNER RECORD  
(TYPICAL)  
SEE CR 1530 (13CR38)

R = 630' 118.13'

FOUND CHISELED CROSS ON TOP OF CURB

C A M P U S D R I V E

DONALD VEGVARY, L.S.  
LAND SURVEYOR  
3527 MT. DIABLO BLVD., #368  
LAFAYETTE, CA 94549  
(925) 947-1051