

CORNER RECORD

Agency Index

BK 119 PG 78

Document Number

CR 12559

City of OAKLAND

County of ALAMEDA, California


Brief Legal Description WELL MONUMENT LOCATED WITHIN FRUITVALE AVE

NEAR THE INTERSECTION OF MACARTHUR BLVD

CITY OF OAKLAND MON ID: 91G-14

CORNER TYPE

COORDINATES (Optional)



Government Corner ☐ Control ☒
Meander ☐ Property ☐
Rancho ☐ Other ☐

N. _____ E. _____

Elevation _____

Units Metric ☐ U.S. Survey Foot ☐

Horizontal Datum _____

Zone _____ Epoch Date _____

Vertical Datum _____

☐ Complies with Public Resources Code §§8801-8819☐ Complies with Public Resources Code §§8890-8902

Date of Survey 11/15/18

PLS Act Ref: ☐ 8765(d) ☒ 8771 ☐ 8773 ☐ Other:

Corner/
Monument: ☒ Left as found ☐ Established ☐ Rebuilt ☐ Pre-Construction
☐ Found and tagged ☐ Reestablished ☒ Referenced ☒ Post-Construction

Narrative of corner identified and monument as found, set, reset, replaced, or removed:

☐ See sheet #2 for description(s) : SEE CR 11482

FOUND BRASS DISK AND PUNCH IN MONUMENT WELL "CITY OF OAKLAND SURVEY STATION SEC 9 STA C".

FOUND AND SET POINTS AS SHOWN ON PAGE 2.


THIS POINT WAS FOUND IN GOOD CONDITION AFTER A CONSTRUCTION PROJECT IN THE VICINITY.
THE TIES SHOWN HEREON ARE FOR THE PURPOSE OF PERPETUATING FOUND MONUMENTATION.
NO CLAIM IS MADE AS TO THE RELATIONSHIP OF THE POINTS OR LINES SHOWN HEREON TO TRUE
BOUNDARY LOCATION.

SURVEYOR'S STATEMENT

This Corner Record was prepared by me or under my direction in conformance with

the Professional Land Surveyors' Act on DECEMBER 1, 2018.

Signed Scott V. Cunha P.L.S. or R.C.E. No. LS 8525
SCOTT V. CUNHA



COUNTY SURVEYOR'S STATEMENT


This Corner Record was received 21 DECEMBER 2018

and examined and filed 3 MAY 2019.

Signed Michael Rubner P.L.S. or R.C.E. No. 6843

Title COUNTY SURVEYOR

County Surveyor's Comment



SCALE: 1"=30'

LEGEND

- FOUND BRASS DISK AND PUNCH IN MONUMENT WELL
- FOUND REBAR & CAP
- ⊗ FOUND CUT CROSS IN WALK
- ⊗ FOUND PK NAIL & LARGE SHINER
- ✕ FOUND CUT CROSS IN CURB
- AA##A# ALAMEDA COUNTY MONUMENT ID
- 19592 REFERENCE STREET ADDRESS

