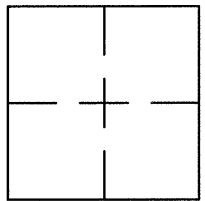


**CORNER RECORD**

Document Number CR 8436

City of CASTRO VALLEY County of ALAMEDA, California

Brief Legal Description WELL MONUMENT LOCATED WITHIN THE INTERSECTION OF WOOBINE AVE AND JAMISON WAY.



**CORNER RECORD**

Government Corner ☐ Control ☐  
 Meander ☐ Property ☒  
 Rancho ☐ Other ☐  
 Date of Survey 2/26/2016

**COORDINATES**  
(Optional)

N. 2080508' ±  
 E. 6105265' ±  
 Zone \_\_\_\_\_ Datum \_\_\_\_\_  
 Elev. \_\_\_\_\_

**Corner** — Left as found ☒ Found and tagged ☐ Established ☐ Reestablished ☐ Rebuilt ☐

Identification and type of corner found: Evidence used to identify or procedure used to establish of reestablish the corner:  
FOUND 1/8" IRON PIN IN WELL MONUMENT LOCATED WITHIN THE INTERSECTION  
OF WOOBINE AVE AND JAMISON WAY.

THIS POINT WAS FOUND IN GOOD CONDITION AFTER A CONSTRUCTION  
PROJECT IN THE VICINITY.


COORDINATES WERE ESTABLISHED USING RAPID-STATIC GPS OBSERVATIONS.

A description of the physical condition of the monument as found and as set or reset: \_\_\_\_\_  
FOUND AND SET POINTS AS SHOWN ON PAGE 2.

THE TIES SHOWN HEREON ARE FOR THE PUPOSE OF PERPETUATING FOUND MONUMENTATION.  
NO CLAIM IS MADE AS TO THE RELATIONSHIP OF THE POINTS OR LINES SHOWN HEREON TO  
TRUE BOUNDARY LOCATIONS.


**SURVEYOR'S STATEMENT**

This Corner Record was prepared by me or under my direction in conformance with  
 the Land Surveyors' Act on FEBRUARY 29, 2016.  
 Signed VINCENT H. CUNHA L.S. Number LS 4520



**COUNTY SURVEYOR'S STATEMENT**

This Corner Record was received 3 MAY 2016 and examined  
 and filed 25 MAY 2016.  
 Signed Michael Rubner Title COUNTY SURVEYOR



**County Surveyor's Comment** \_\_\_\_\_

SPEC 2204 R23435

SEE CR 7598

SCALE: 1" = 30'

# LEGEND

- FOUND IRON PIN IN MONUMENT WELL
- ✕ FOUND CUT CROSS IN CONCRETE
- AA##A# ALAMEDA COUNTY MONUMENT I.D.
- (19592) STREET ADDRESS

