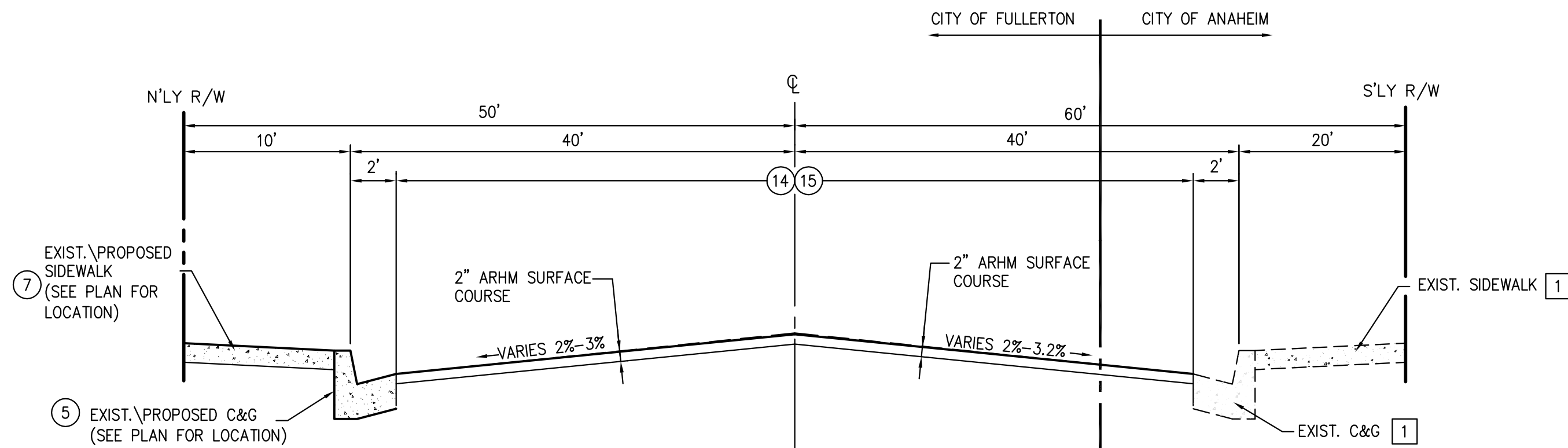


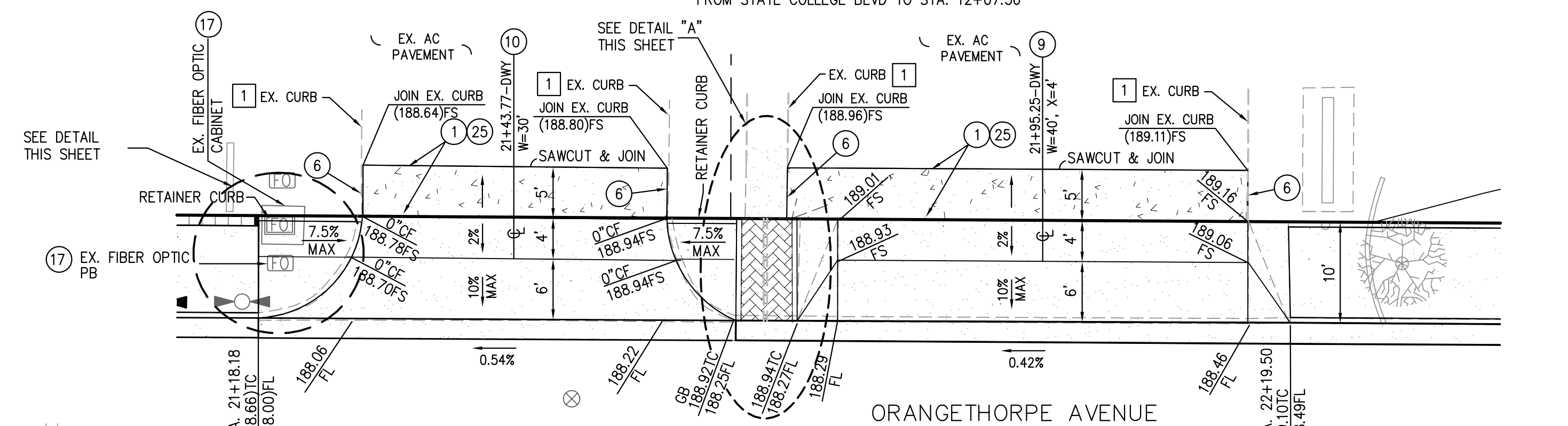
ORANGETHORPE AVE-TYPICAL SECTION (NTS)

FROM STA. 12+07.36 TO PLACENTIA AVE



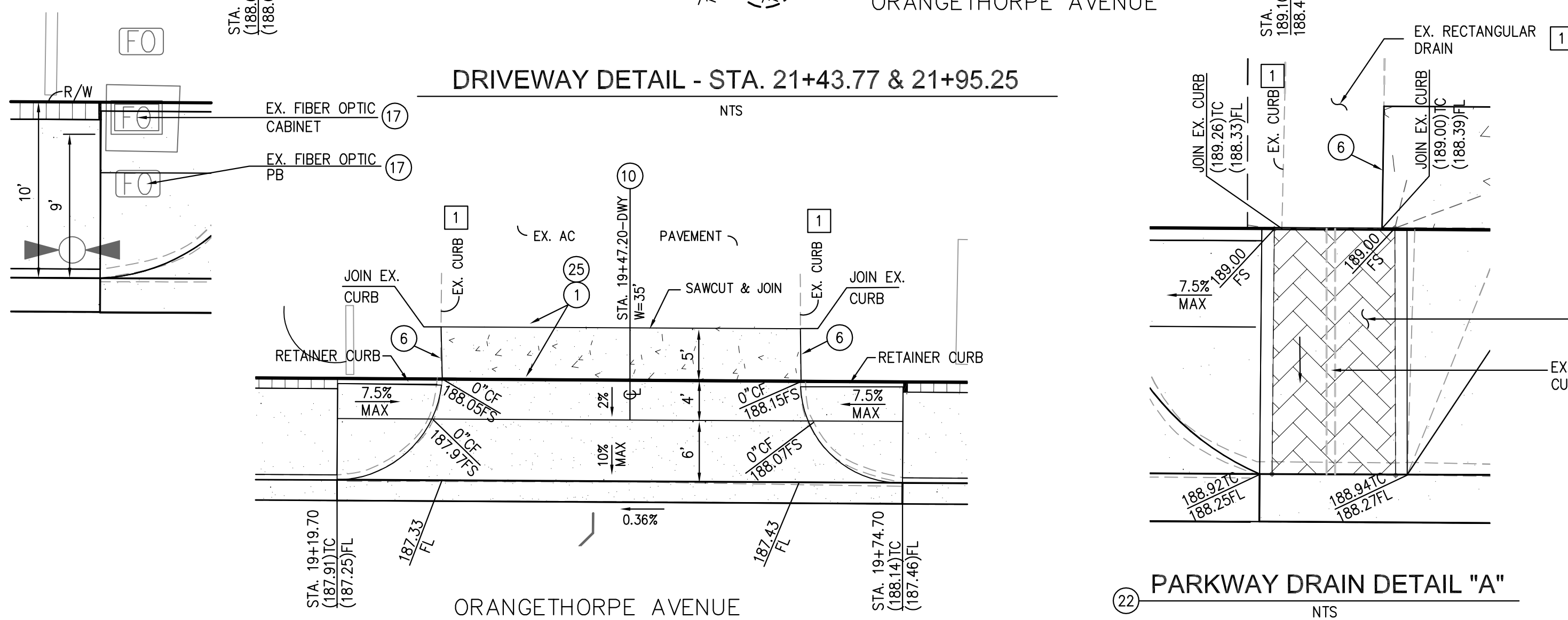
ORANGETHORPE AVE-TYPICAL SECTION (NTS)

FROM STA. 04+50.00 TO STATE COLLEGE BLVD INTERSECTION
FROM STATE COLLEGE BLVD TO STA. 12+07.36



DRIVEWAY DETAIL - STA. 21+43.77 & 21+95.25

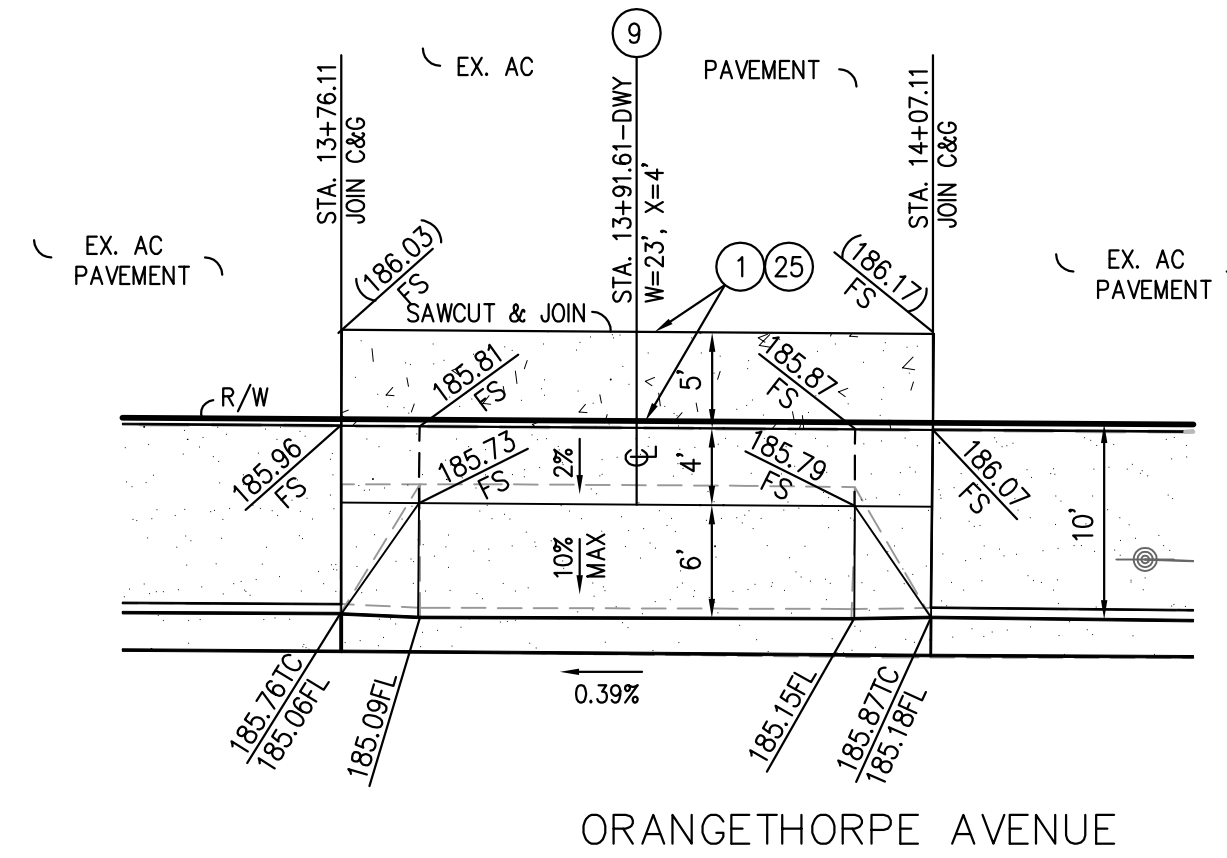
NTS



ORANGETHORPE AVENUE

DRIVEWAY DETAIL-STA. 19+47.20

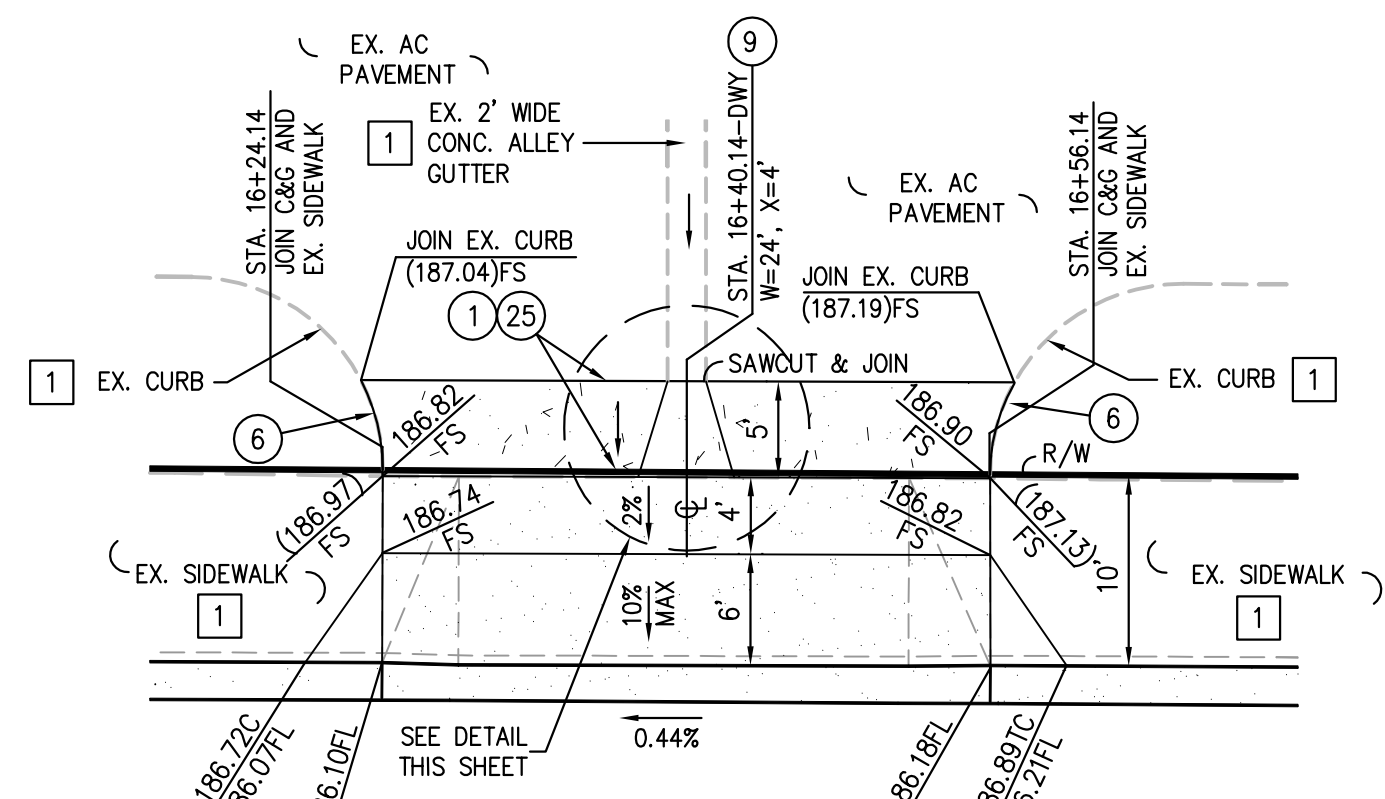
NTS



ORANGETHORPE AVENUE

DRIVEWAY DETAIL-STA. 13+91.61

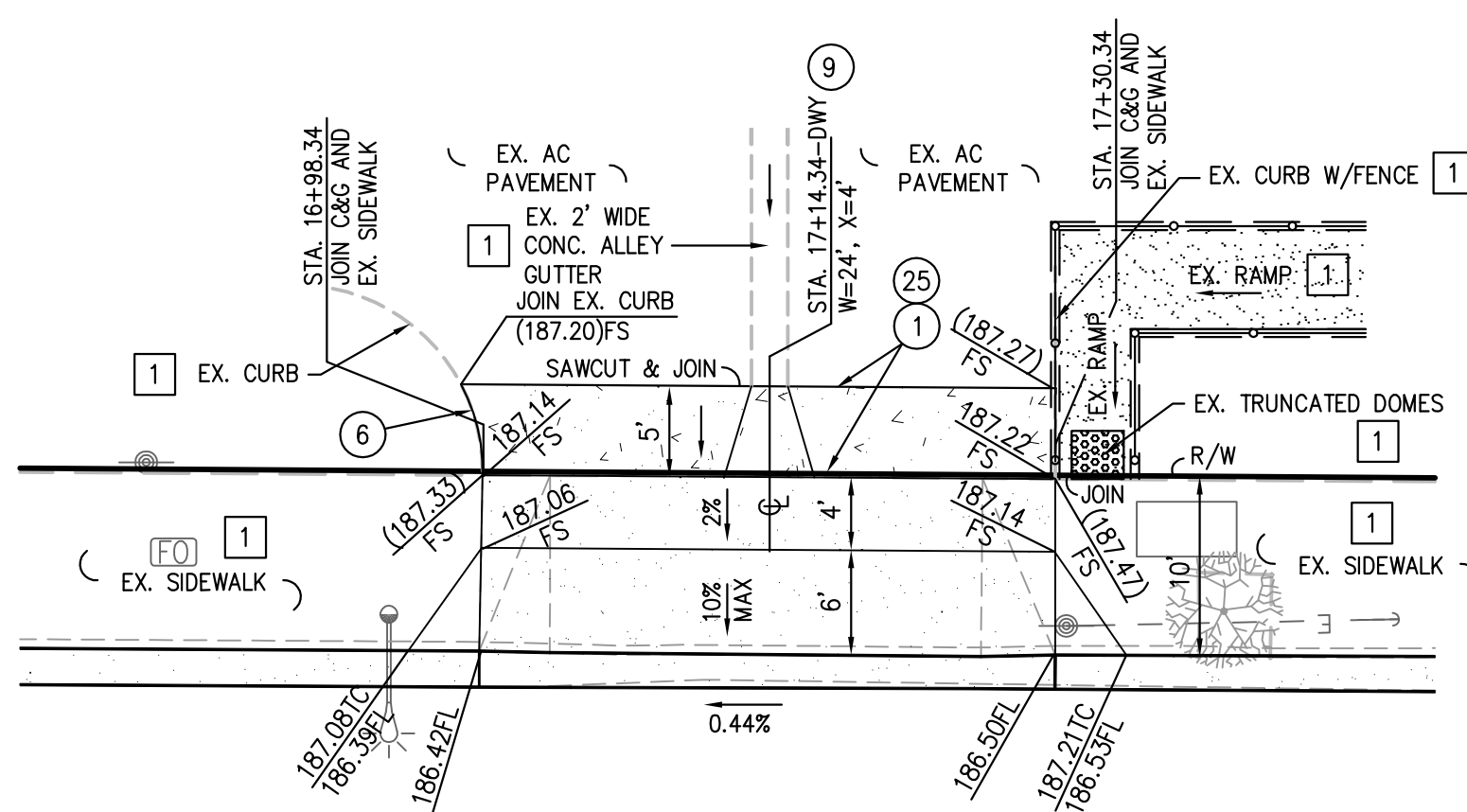
NTS



ORANGETHORPE AVENUE

DRIVEWAY DETAIL-STA. 16+40.14

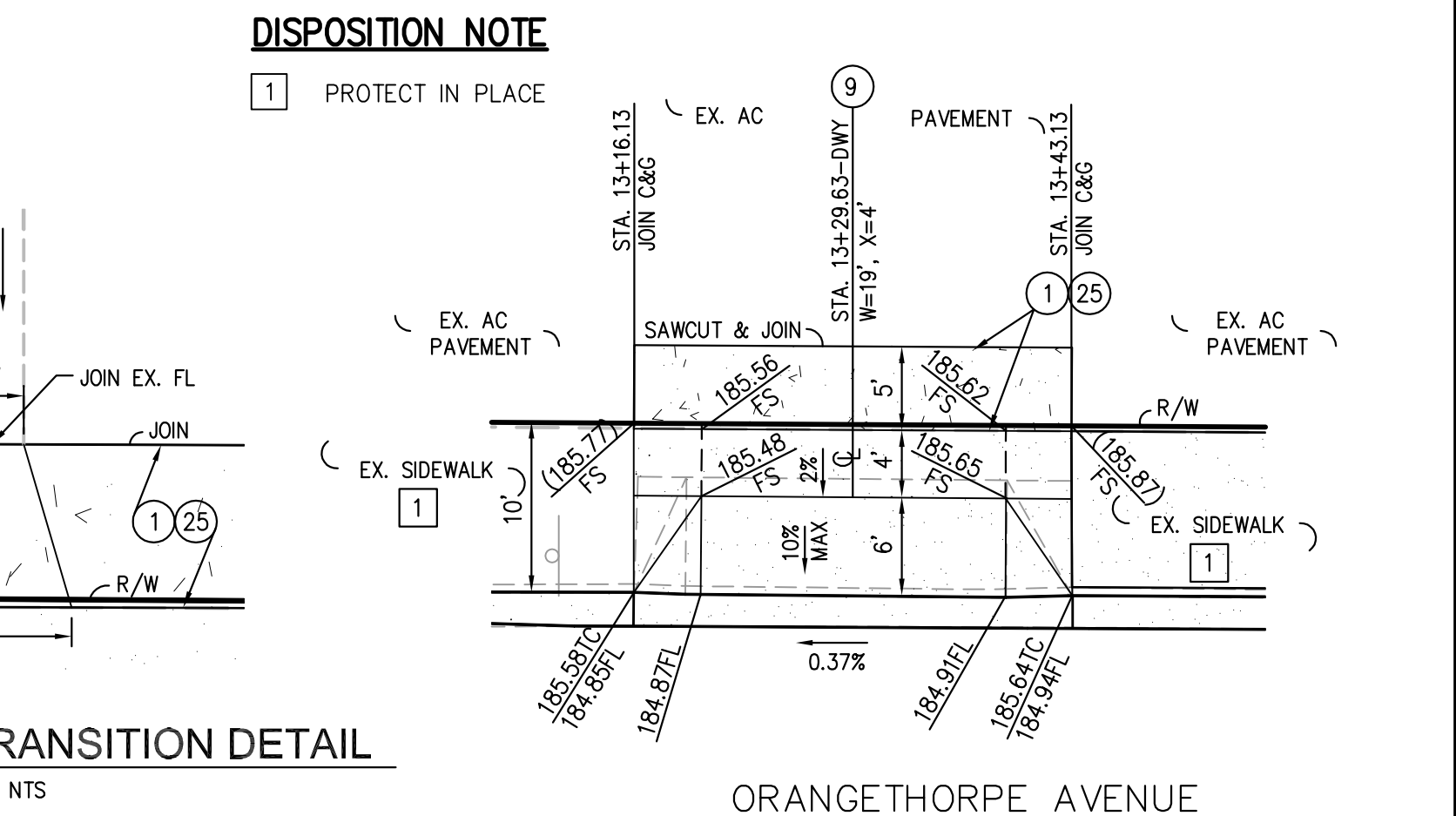
NTS



ORANGETHORPE AVENUE

DRIVEWAY DETAIL-STA. 17+14.34

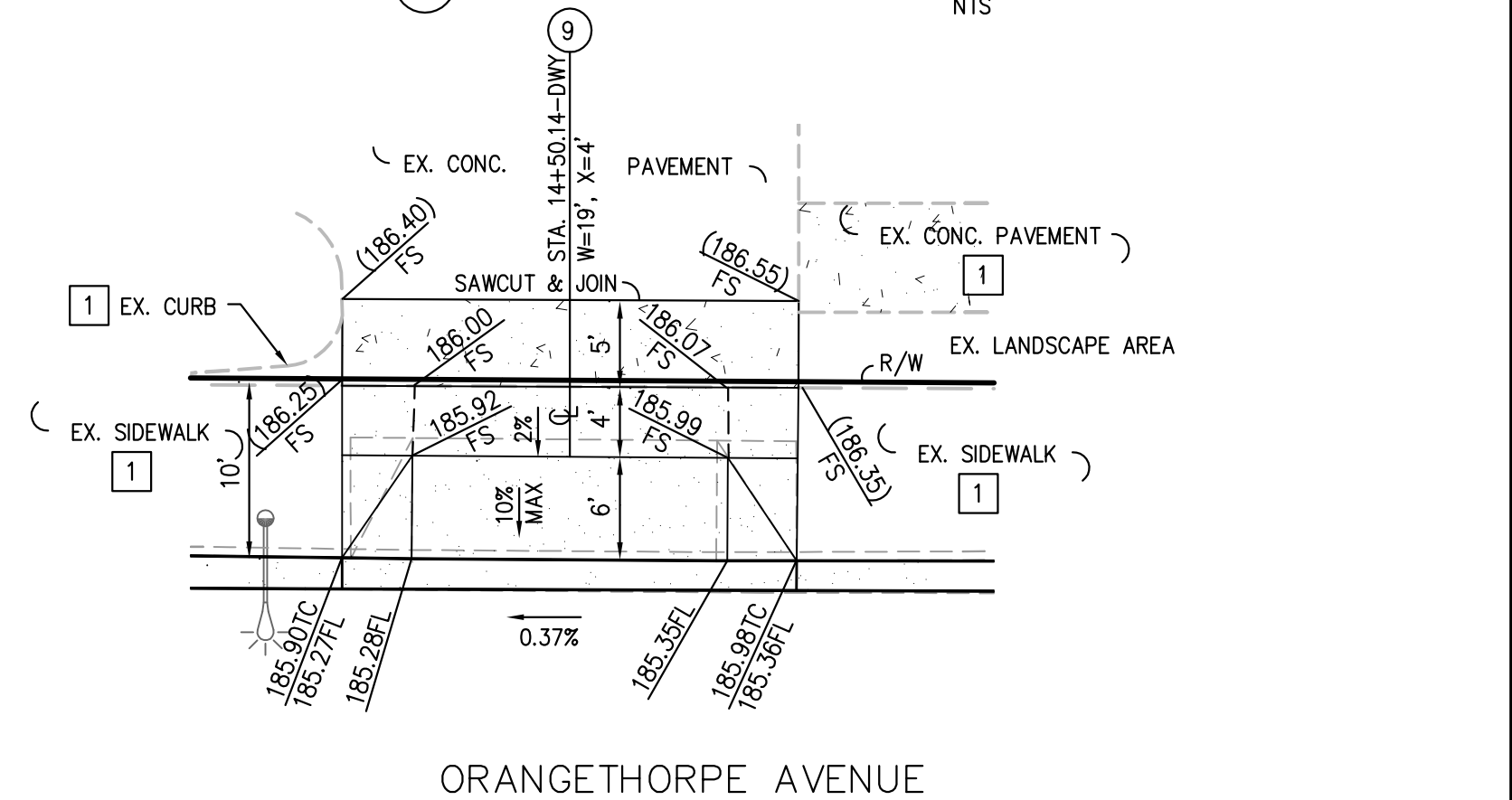
NTS



ORANGETHORPE AVENUE

DRIVEWAY DETAIL-STA. 13+29.63

NTS



ORANGETHORPE AVENUE

DRIVEWAY DETAIL-STA. 14+50.14

NTS

THESE PLANS WERE PREPARED UNDER THE SUPERVISION OF:

REGISTERED PROFESSIONAL ENGINEER
SUPERVISOR M. DEVIN
NO. 34559
Exp. 9/30/25
CIVIL
STATE OF CALIFORNIA

SIGNATURE

DATE

REVISIONS

NUMBER	DESCRIPTION	DATE