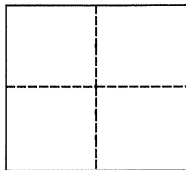


CORNER RECORDDocument Number CR 9109City of OaklandCounty of Alameda, CaliforniaBrief Legal Description City of Oakland Street Monument.**CORNER TYPE**

Government Corner ☐ Control ☐
 Meander ☐ Property ☐
 Rancho ☐ Other ☒

Date of Survey October 06, 2016**COORDINATES (Optional)**

N. _____
 E. _____
 Zone _____ NAD27 ☐ NAD83 ☐

NAD83 Epoch _____

Elev. _____

Vert. Datum: NGVD29 ☐ NAVD88 ☐Meas. Units: Metric ☐ Imperial ☐

Corner - Left as found ☒ Found and tagged ☐ Established ☐ Reestablished ☐ Rebuilt ☐

Identification and type of corner found: Evidence used to identify or procedure used to establish or reestablish the corner:


In compliance with Section 8771 of the Professional Land Surveyors' Act, this corner record is being filed to
 ESTABLISH the position of an existing monument PRIOR to street or highway construction.

A description of the physical condition of the monument as found and as set or reset:


See sketch on back.

SURVEYOR'S STATEMENT

This Corner Record was prepared by me or under my direction in conformance with
 the Professional Land Surveyor's Act on October, 13 2016

Signed William Douglas Crume P.L.S or R.C.E. No. LS 7059**COUNTY SURVEYOR'S STATEMENT**

This Corner Record was received 18 OCTOBER, 2016
 and examined and filed 21 NOVEMBER, 2016

Signed Michael R. B... P.L.S or R.C.E. No. 6843Title COUNTY SURVEYOR

County Surveyor's Comment: _____

