


LEGEND/ABBREVIATIONS

—	LIMITS OF SURVEY
—	ADJOINER BOUNDARY LINE
—	CENTERLINE
—	TIE LINE
—	EXISTING FENCE LINE
⊗	FOUND CONCRETE MONUMENT WITH NAIL IN MONUMENT WELL
●	FOUND MONUMENT AS NOTED
⊙	FOUND 2 1/4" BRASS DISK WITH PUNCH STAMPED "CALIF. DIV OF HIGHWAYS MEN-101 46.35"
⊠	EXISTING 4"x4" FENCE POST
⊠	ALSO KNOWN AS
A.K.A.	MENDOCINO COUNTY RECORDS
M.C.R.	INSTRUMENT NUMBER, M.C.R.
I.N.	OFFICIAL RECORDS, M.C.R.
O.R.	RECORD DATA SEE REFERENCES
()	CALCULATED
C.	MAP CASE
M.C.	DRAWER
D.	PAGE

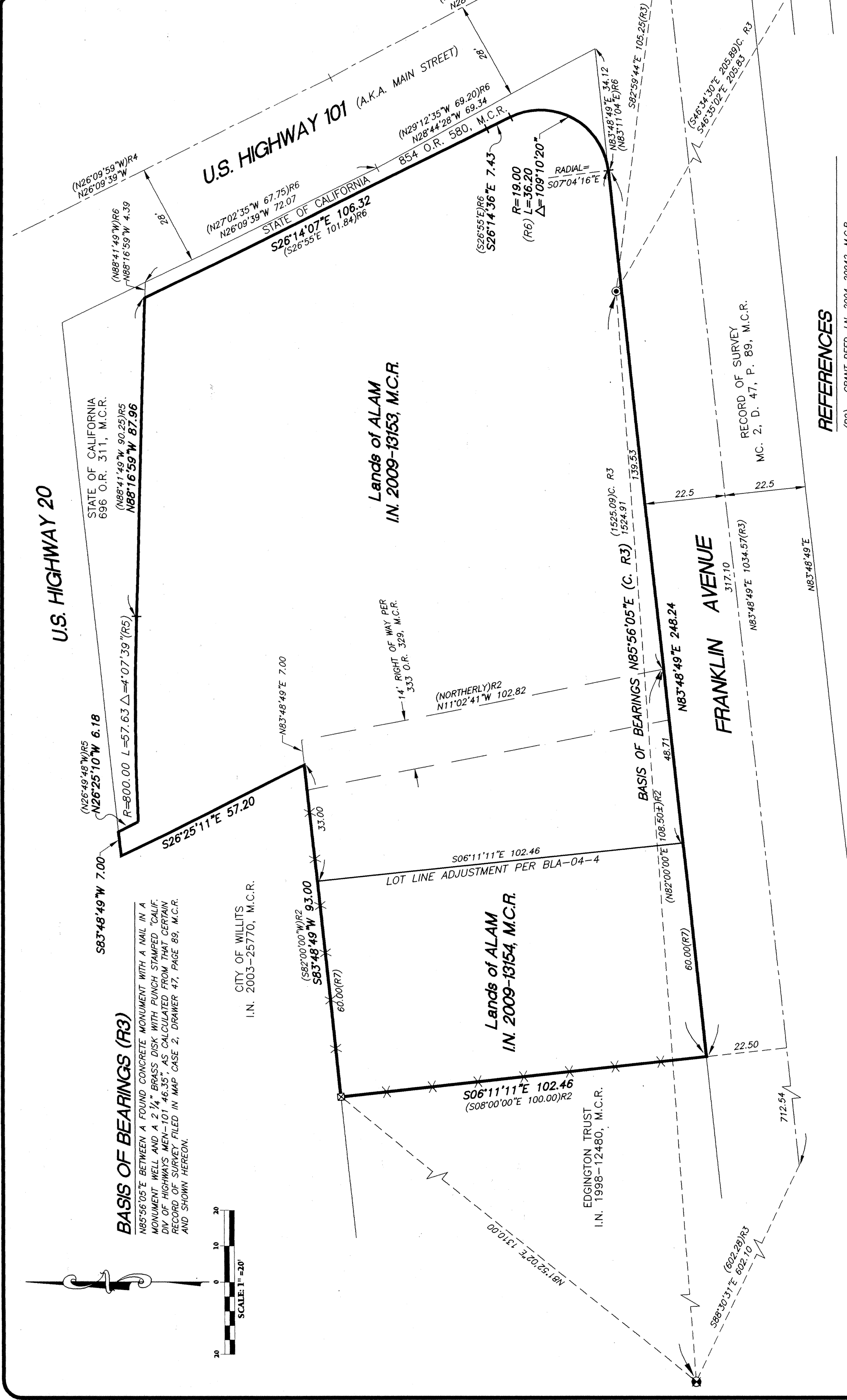
44-09
#001
RECORD OF SURVEY



225 Post Creek Circle
HEALDSBURG, CA 95448
Ph. (707) 433-6792
Fax (707) 433-6752
www.DobleThomas.com
Branch office located in Ukiah

CITY OF WILLITS
MENDOCINO COUNTY
ASSESSOR'S PARCEL No. 006-133-18 & 47
DRAWN BY: YR
SHEET
FILE No. 2004-070
DRAWER: 19
DATE: 1/04/10
PAGE: 39

LYING WITHIN LOT 31, BLOCK 13 OF THE MAP OF DAUGHTERY'S ADDITION TO WILLITS, FILED IN MAPS CASE 1, DRAWER 1, PAGE 20, MENDOCINO COUNTY RECORDS AND BEING A SURVEY OF THE LANDS OF MAHMOOD ALAM AND FARAH ALAM AS DESCRIBED BY DEEDS RECORDED UNDER INSTRUMENT NUMBERS 2009-13153 AND 2009-13154 OFFICIAL RECORDS OF MENDOCINO COUNTY.



REFERENCES

- (R2) GRANT DEED, I.N. 2004-20942, M.C.R.
- (R3) RECORD OF SURVEY, MC. 2, D. 47, P. 89, M.C.R.
- (R4) UNRECORDED MAP OF STREET MONUMENT SYSTEM OF THE CITY OF WILLITS
- (R5) GRANT DEED, BOOK 696 O.R. PAGE 311, M.C.R.
- (R6) GRANT DEED, BOOK 854 O.R. PAGE 580, M.C.R.
- (R7) I.N. 2009-13154, M.C.R.

GENERAL NOTES

- ALL DIMENSIONS SHOWN HEREON ARE IN FEET & DECIMALS THEREOF.
- ALL OFFSET DISTANCES ARE MEASURED PERPENDICULAR UNLESS NOTED OTHERWISE.
- MATTERS OF TITLE WHICH WOULD BE DISCLOSED IN A TITLE REPORT ARE NOT SHOWN HEREON.


COUNTY SURVEYOR'S NOTE:

THIS MAP IS APPROVED FOR FILING IN ACCORDANCE WITH UNDER THE PROFESSIONAL LAND SURVEYORS ACT, AT THE REQUEST OF CITY OF WILLITS BOUNDARY LINE ADJUSTMENT BLA-04-4

SURVEYOR'S STATEMENT

THIS MAP CORRECTLY REPRESENTS A SURVEY MADE BY ME OR UNDER MY DIRECTION IN CONFORMANCE WITH THE REQUIREMENTS OF THE PROFESSIONAL LAND SURVEYORS ACT, AT THE REQUEST OF MAHMOOD ALAM IN MAY OF 2009.


BRADLEY A. THOMAS, PLS 5520
MY LICENSE EXPIRES: 30-SEPT-2010
DATE: 1/5/10



COUNTY SURVEYOR'S STATEMENT

THIS MAP HAS BEEN EXAMINED IN ACCORDANCE WITH SECTION 8766 OF THE PROFESSIONAL LAND SURVEYORS' ACT THIS 11th DAY OF JANUARY 2010

Arthur W. Colvin
COUNTY CLERK-RECORDER
COUNTY OF MENDOCINO, STATE OF CALIFORNIA
EXP. DATE 3-31-10



RECORDER'S STATEMENT

FILED THIS 12th DAY OF JANUARY, 2010, AT 10:17 A.M.
IN MAPS, DRAWER 19, PAGE 39, M.C.R.,
AT THE REQUEST OF BRADLEY A. THOMAS
FEE PAID: \$9.00

SUSAN M. RANOSCHAK
ASSESSOR, COUNTY CLERK-RECORDER
BY: Julie Kagan, DEPUTY
© 2009, DOBLETHOMAS & ASSOCIATES, INC.