



Building Setback lines to be as required by the (SEE SHEET 2)
Zoning Ordinance of City of Fremont.
A.E. = Anchorage Easement
P.U.E. = Public Utility Easement.

Concrete Monuments to be set shown thus: 
Existing Monuments shown thus: 

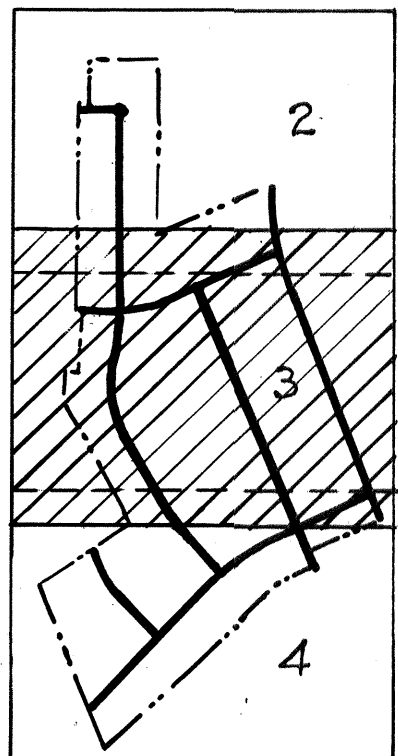
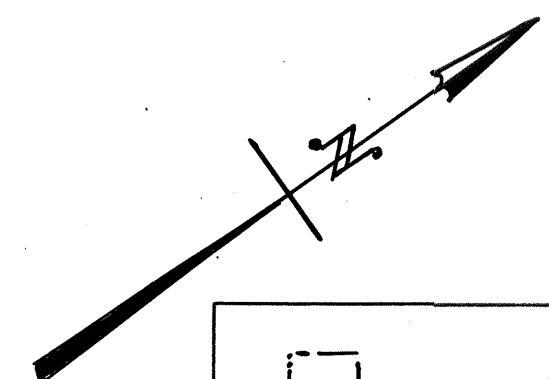
MORRISON BROTHERS IMPROVEMENT CO.
UNIT N° 1

TRACT 2078

CITY OF FREMONT
ALAMEDA COUNTY, CALIFORNIA
FREMONT ENGINEERS
FRED T. DUVALL
REGISTERED CIVIL ENGINEER N° 4800
JULY 1959 SCALE: 1"=50'

SCALE IN FEET

Basis of Bearings: Tract 1760



SHEET KEY



SEE SHEET 4

CHADBOURNE DRIVE
97 7

Sheet 3 of 4 Sheets.