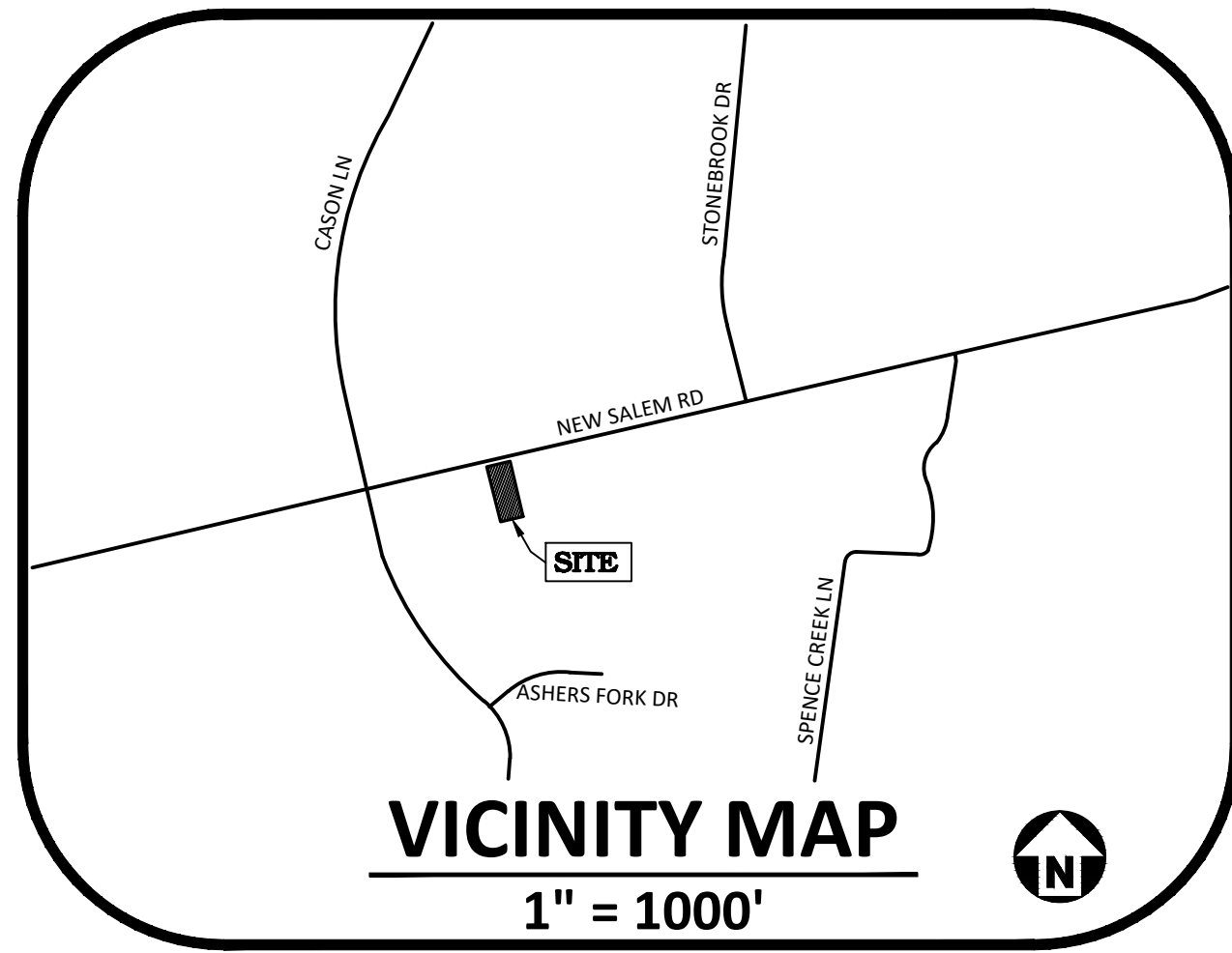
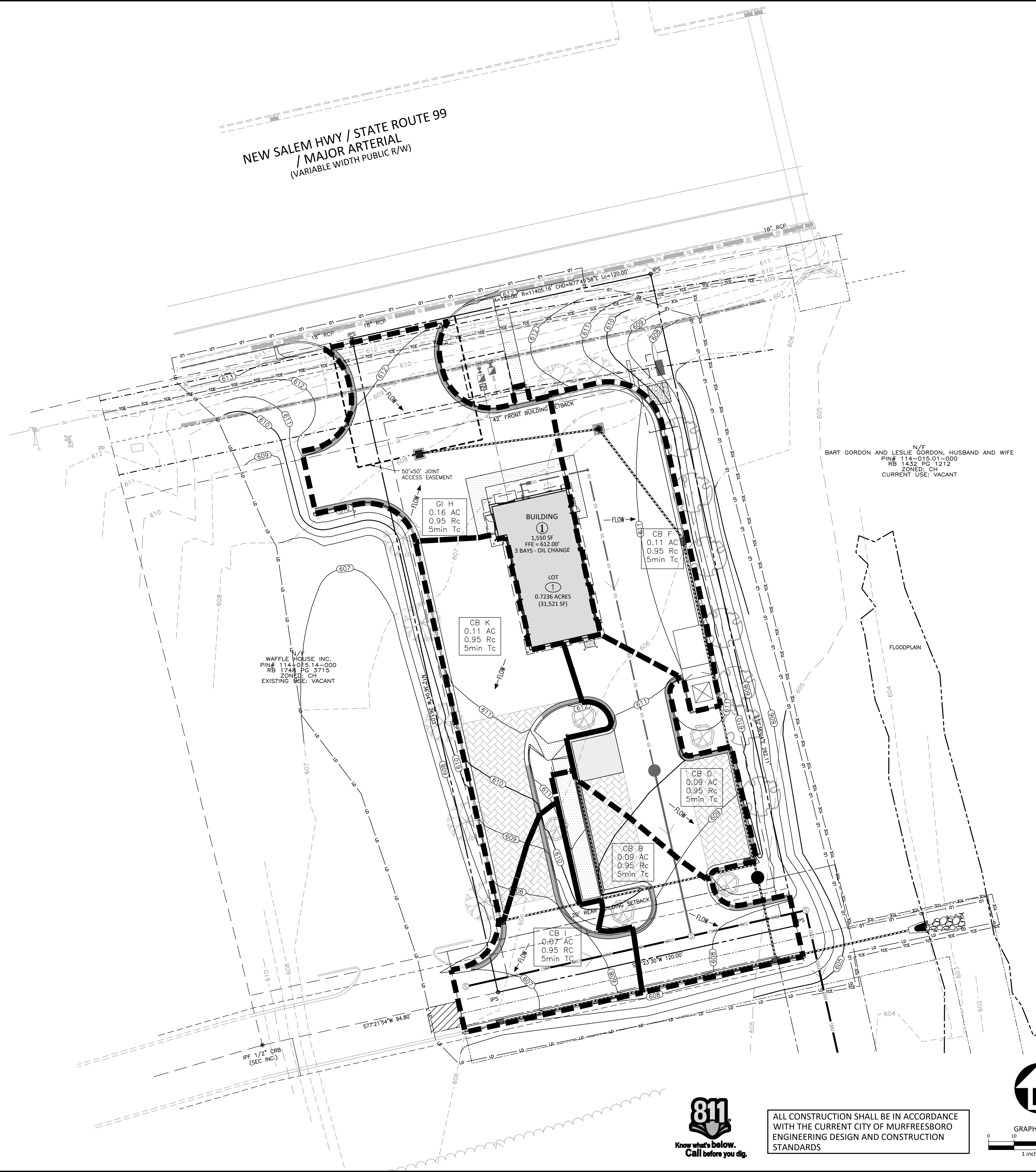


\\DUR-K3\Drive\Projects\NTR\2021110738\04-Production\Engineering\Construction Drawings\2021110738X-C3D+BASIN MAP.dwg, 12/15/2021 10:17:49 AM, Ryan Brady



McADAMS
The John R. McAdams Company, Inc.
2905 Meridian Parkway
Durham, NC 27713

phone 919. 361. 5000
fax 919. 361. 2269
TN license number: 8829

www.mcadamsco.com

CLIENT

N3 REAL ESTATE
1240 N KIMBALL AVE
SOUTHLAKE, TX, 76092
PHONE: 817.348.8748

3
REAL ESTATE®

**STRICKLAND BROTHERS OIL
CHANGE - MURFREESBORO**
SITE PLAN SUBMITTAL
2375 NEW SALEM HWY
MURFREESBORO, TN 37128

REVISIONS

NO.	DATE	REVISION DESCRIPTION
1	10.27.2021	RESPONSE TO 1ST CITY COMMENTS
2	12.XX.2021	RESPONSE TO 2ND CITY COMMENTS
3	-	-
4	-	-
5	-	-
6	-	-

PLAN INFORMATION

PROJECT NO.	2021110738
FILENAME	2021110738X-C3D+BASIN MAP
CHECKED BY	NRW
DRAWN BY	RMB
SCALE	1" = 20'
DATE	10.14.2021

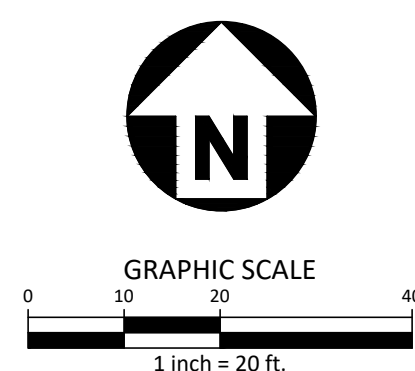
SHEET

**DRAINAGE BASIN AREA
EXHIBIT**

C3.01



ALL CONSTRUCTION SHALL BE IN ACCORDANCE
WITH THE CURRENT CITY OF MURFREESBORO
ENGINEERING DESIGN AND CONSTRUCTION
STANDARDS



FEMA FLOODPLAIN NOTE:
FLOOD MAP PANEL: # 47149CO25SH (DATED JANUARY 5, 2007) - ZONE X (AREA OF MINIMAL FLOOD HAZARD)

PRELIMINARY DRAWING - NOT RELEASED FOR CONSTRUCTION